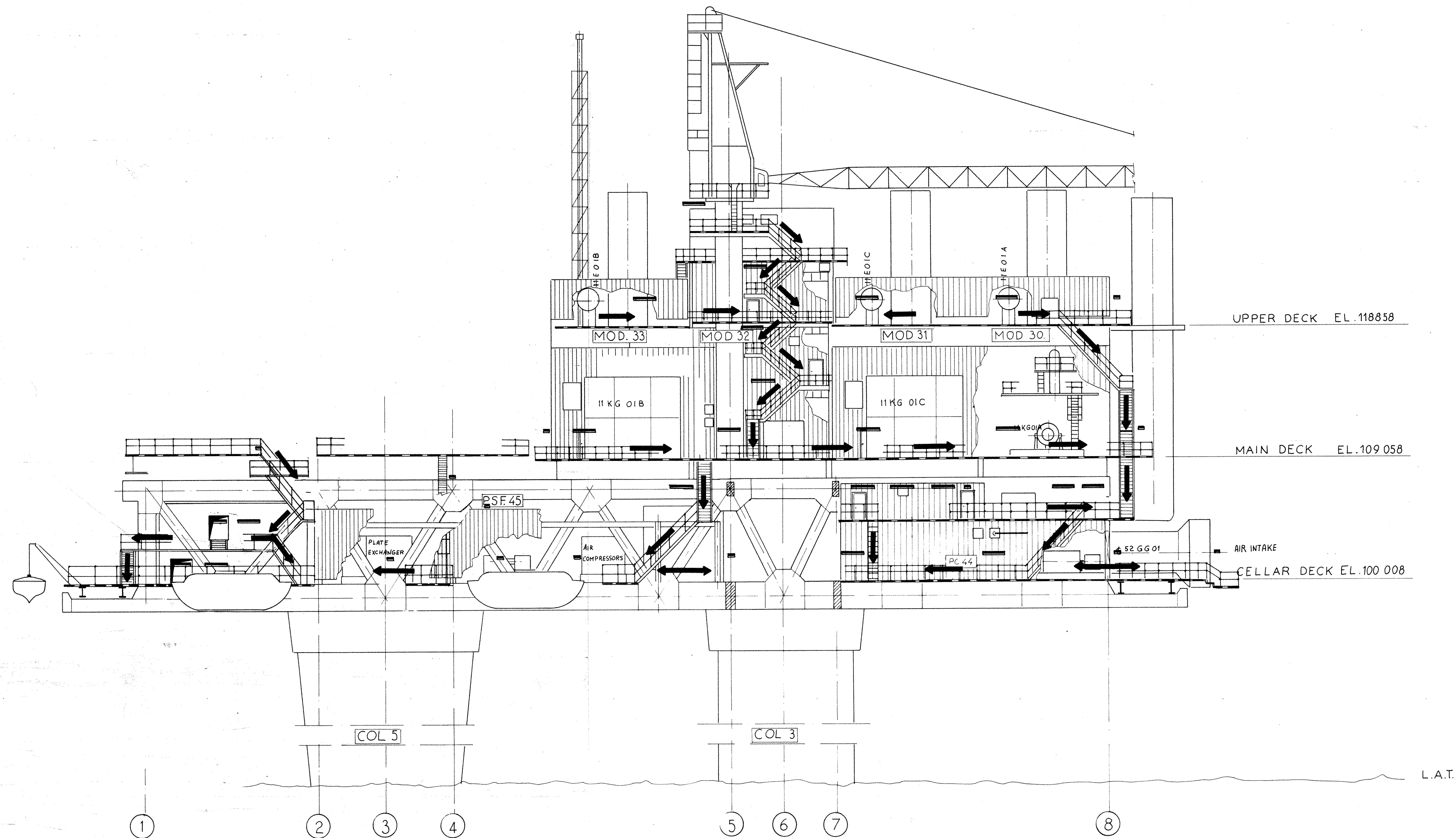
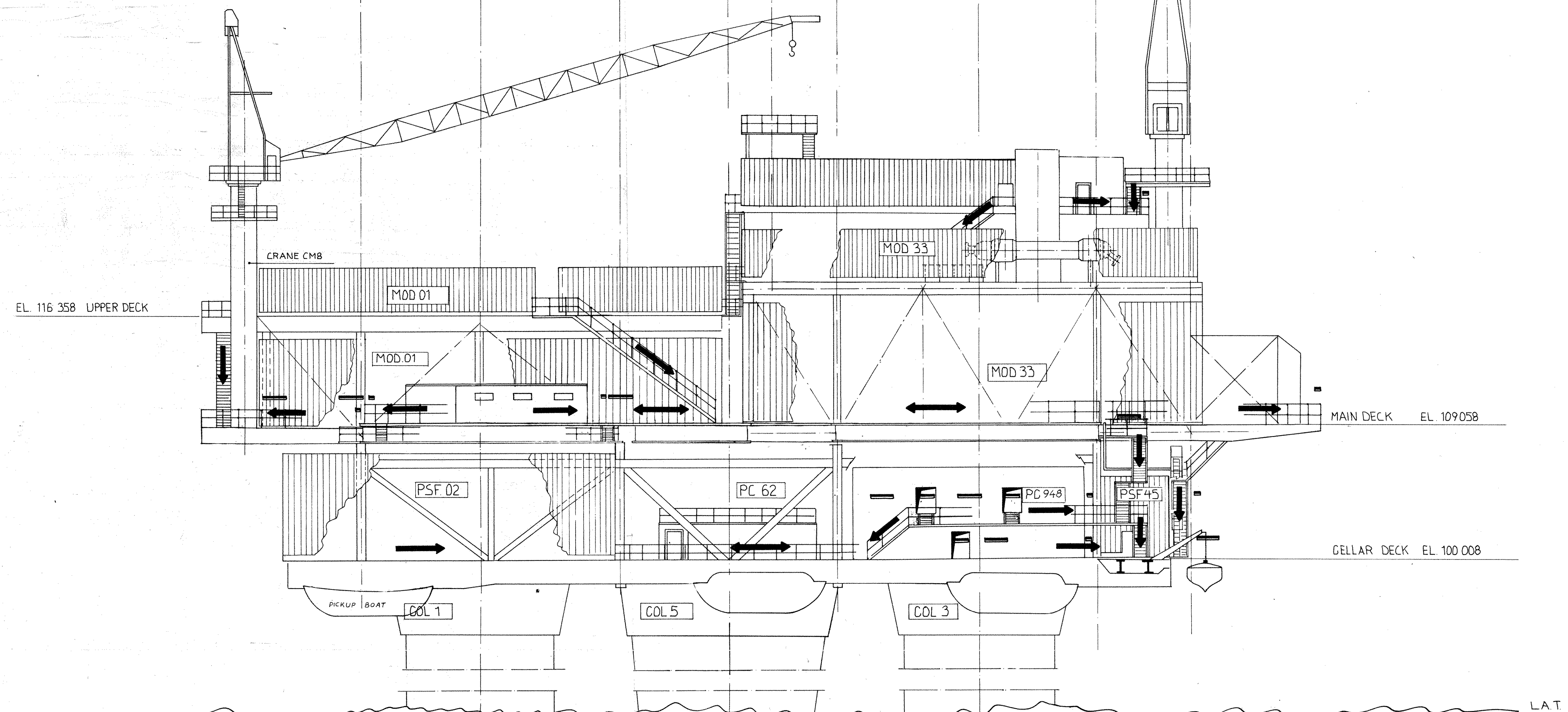


EAST SIDE VIEW



SOUTH SIDE VIEW



REFERENCE DRAWINGS

ESCAPE ROUTES AND RESCUE STATION DRAWINGS

- FF. 85.00.06.4001
- FF. 85.00.06.4002
- FF. 85.00.06.4003
- FF. 85.00.06.4005

BASIS FOR ESCAPE ROUTES AND RESCUE STATION DRAWINGS

- KVAERNER-TECHNIP TCP-2 DWGS.
- 5424 W 00 00 60 91

TECHNIP DWGS.

- 05579 12 00 60 01
- 05579 12 00 60 02

ELF AQUITAINE NORGE A/S DWG.

- FF 85 37 27 1014

MC DERMOTT-HUDSON DWGS.

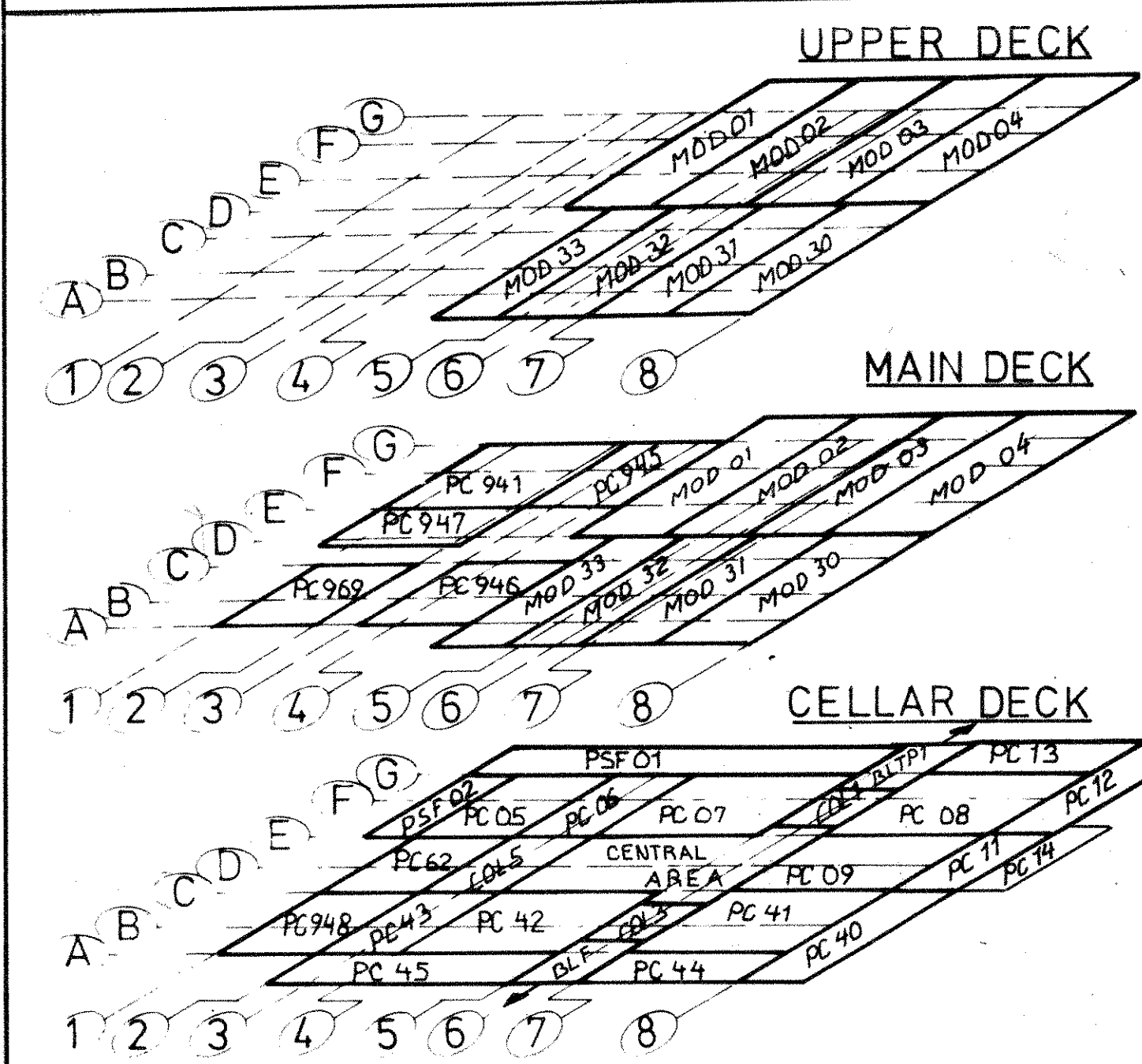
- ELN 2169- C 7384
- ELN 2169- C 7385
- ELN 2169- C 7386

GENERAL ARRANGEMENT DWGS.

- FF 85 00 00 00 0001
- FF 85 00 00 00 0002
- FF 85 00 00 00 0003
- FF 85 00 00 00 0004
- FF 85 00 00 00 0005

LEGEND

- ESCAPE WAY
- EMERGENCY LIGHT
- " "



1	20879 New signal		
0	19679 First issue for comments		
rev	date	DESCRIPTION	rev. date
 KVAERNER ENGINEERING A/S STAVANGER NORWAY			
elf aquitaine norge a/s (1) - Deck 04 - 001 - Staveanger			
ESCAPE ROUTES AND RESCUE STATIONS EAST AND SOUTH ELEVATIONS TCP-2			
Job no. 0731 Scale 1:150			
FRIGG FIELD	FF 85 00 06 -00 04	1	Sheet